

Welcome to INLIS

Best viewed using Chrome, Firefox, Safari and Internet Explorer (version 10 & above)

PUB product search in INLIS:

Table of Contents

Method 1 - Using Product Search in product page 3
Method 2 – Using Map search in product page 16
Appendices 18
- Download Invoice 18
- Downloaded Product 19
- Map Viewer and tools 20
- Map Window: 23
- Product Preview (DIP) 24
- Product preview (SIP) 25
- Product preview (WSP) 26

Method 1 - Using Product Search in product page

1. Visit INLIS homepage and under product listing menu, click Borehole and Utility Information

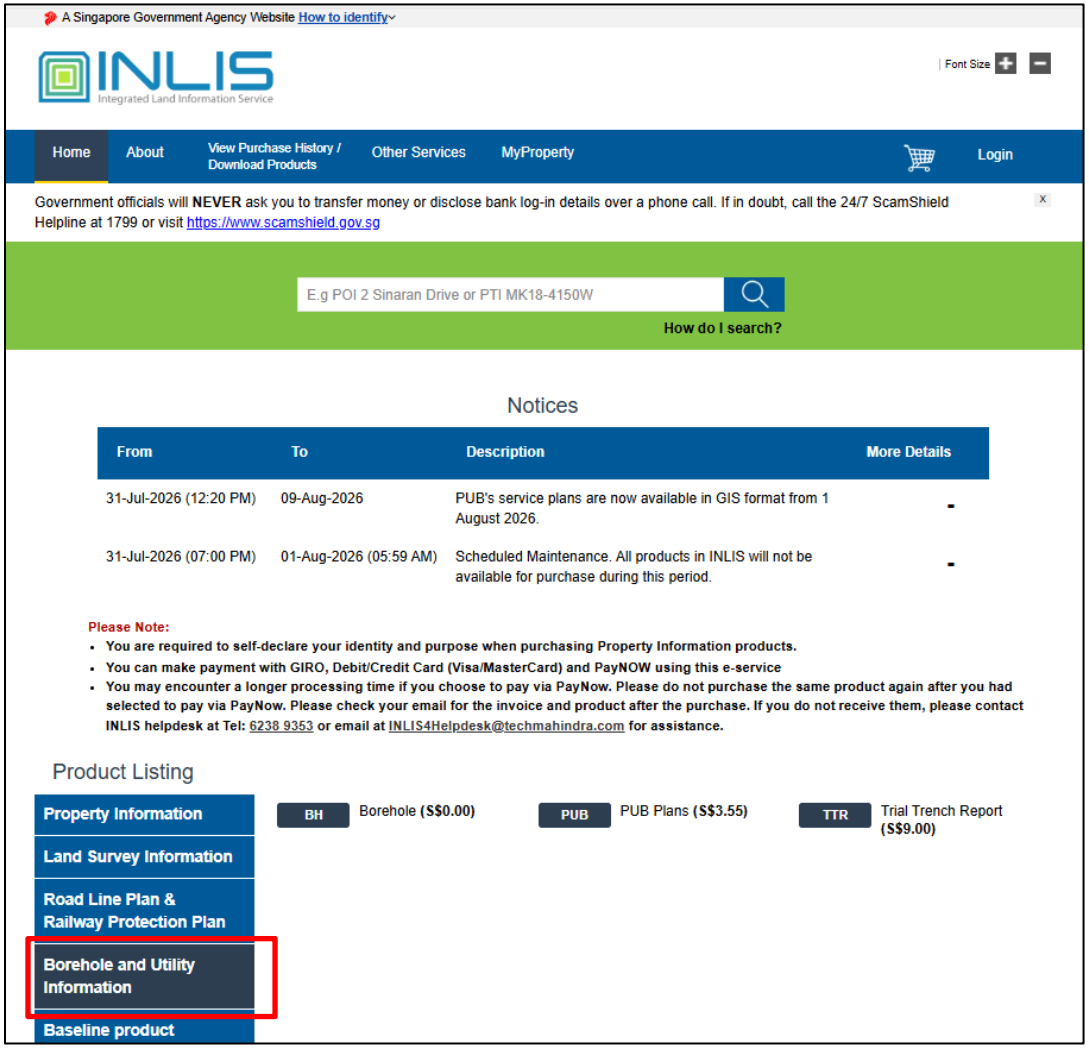

2. Click PUB Plans



3. You will be redirected to Singpass Login page. Login via the Singpass App or using your Singpass username and password.

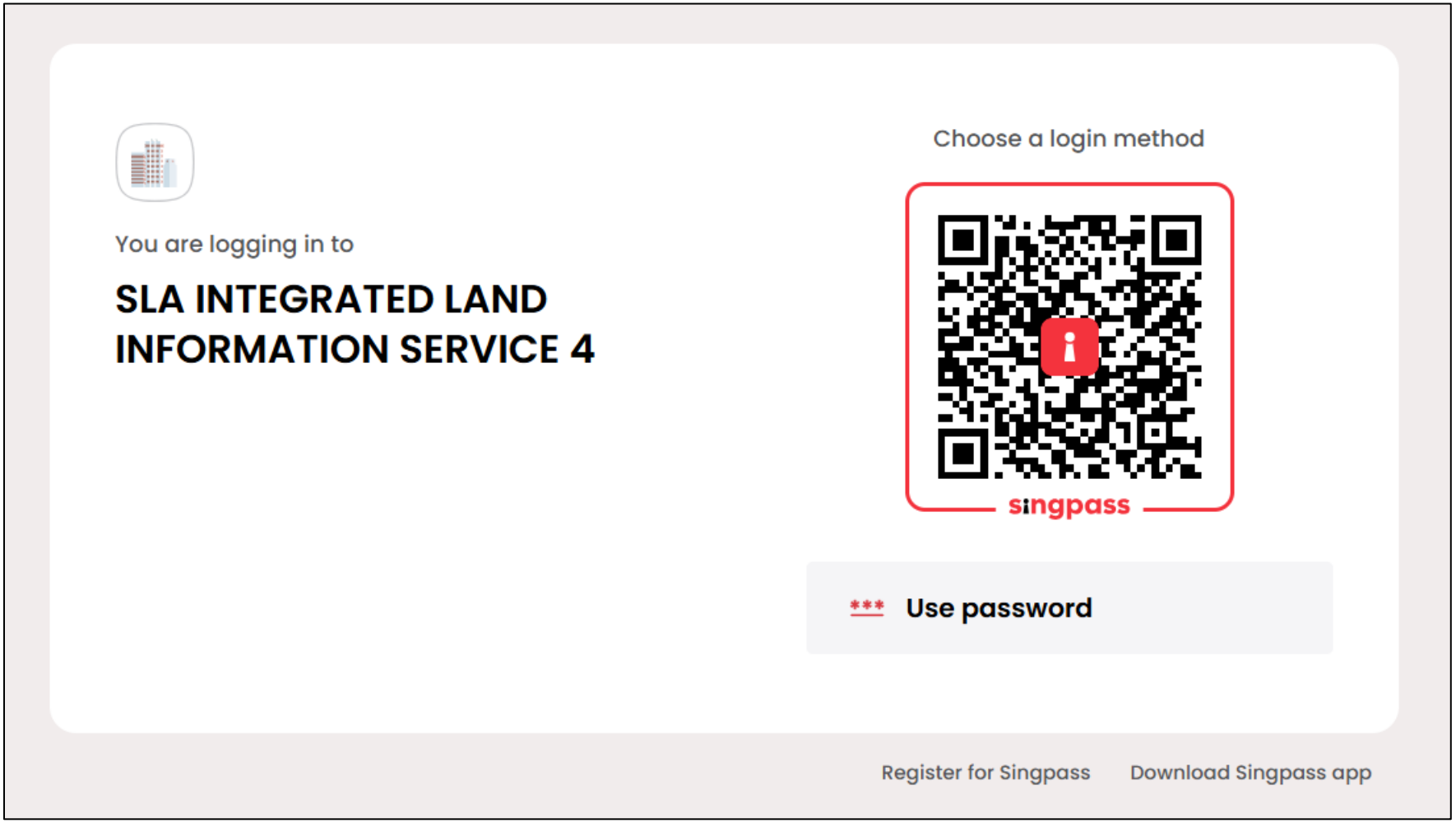

4. On the PUB product page, perform search using search key such as address or land lot

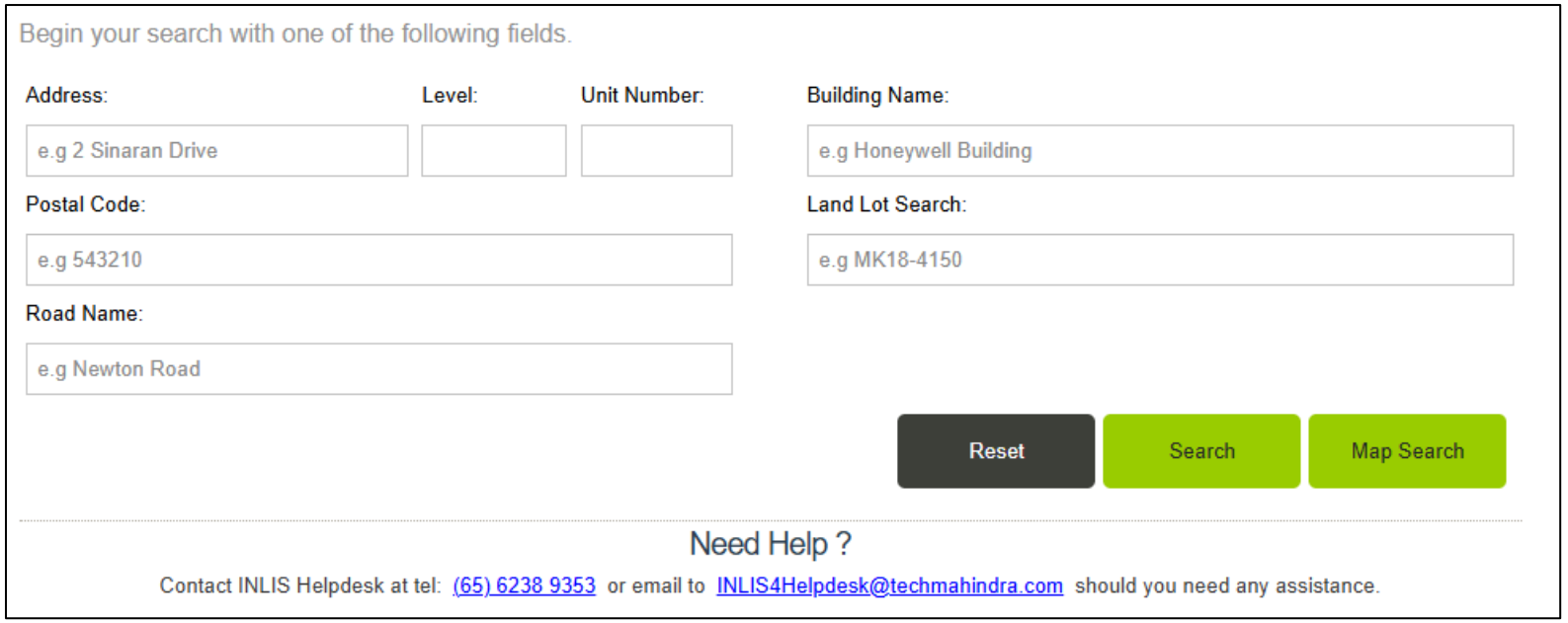

5. Upon search, you will be redirected to product details page

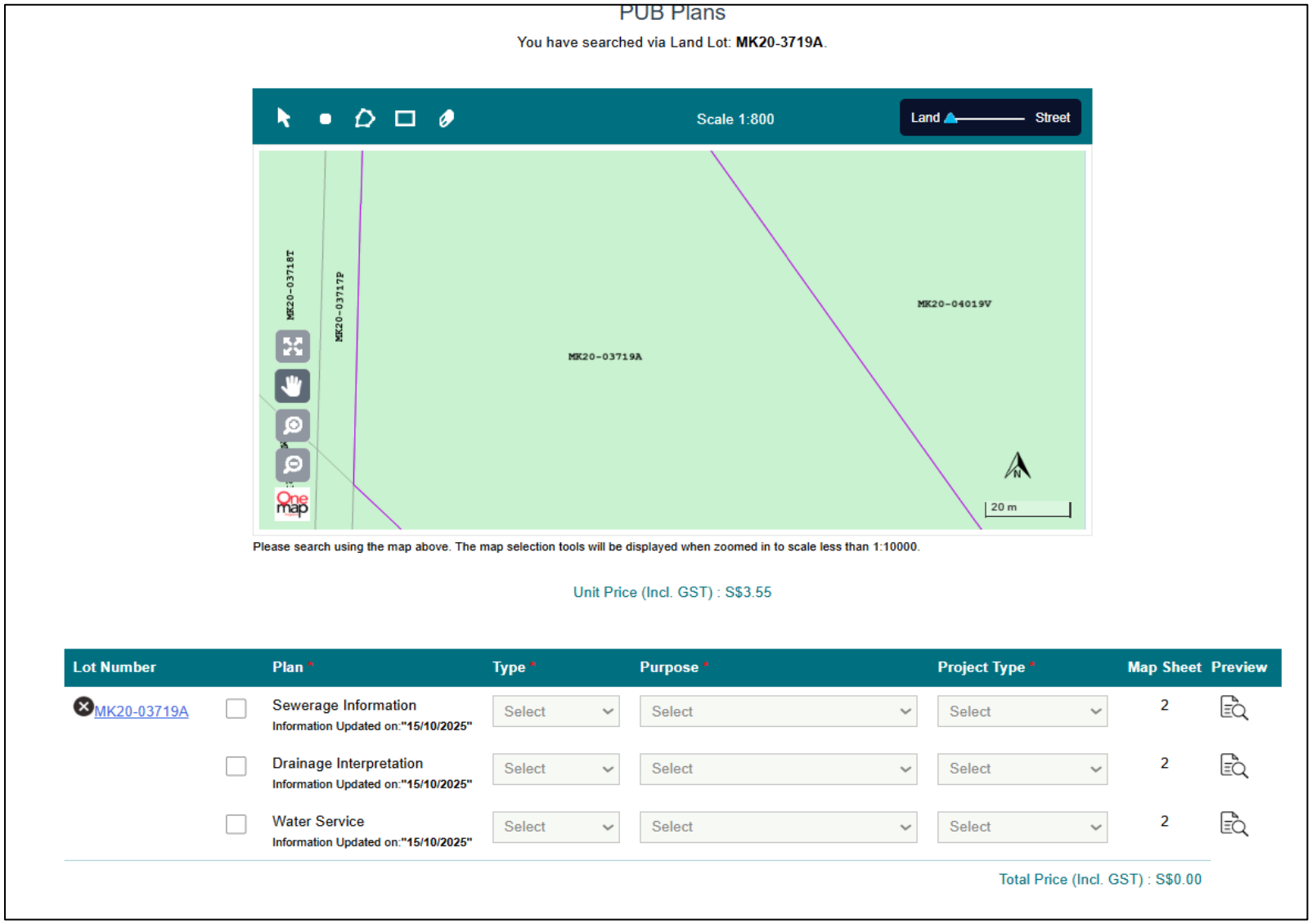

6. Choose Plan, Type, Purpose and Project Type. If you choose PDF in Type dropdown, you will receive a PDF copy of the plans. If you choose PDF and GDB in Type dropdown, you will receive both PDF and Geodatabase. Click preview to see individual plan preview or click preview all button to see the entire plan previews. To clear all the selected lots, use erase button (refer to maps and tools in the appendices).

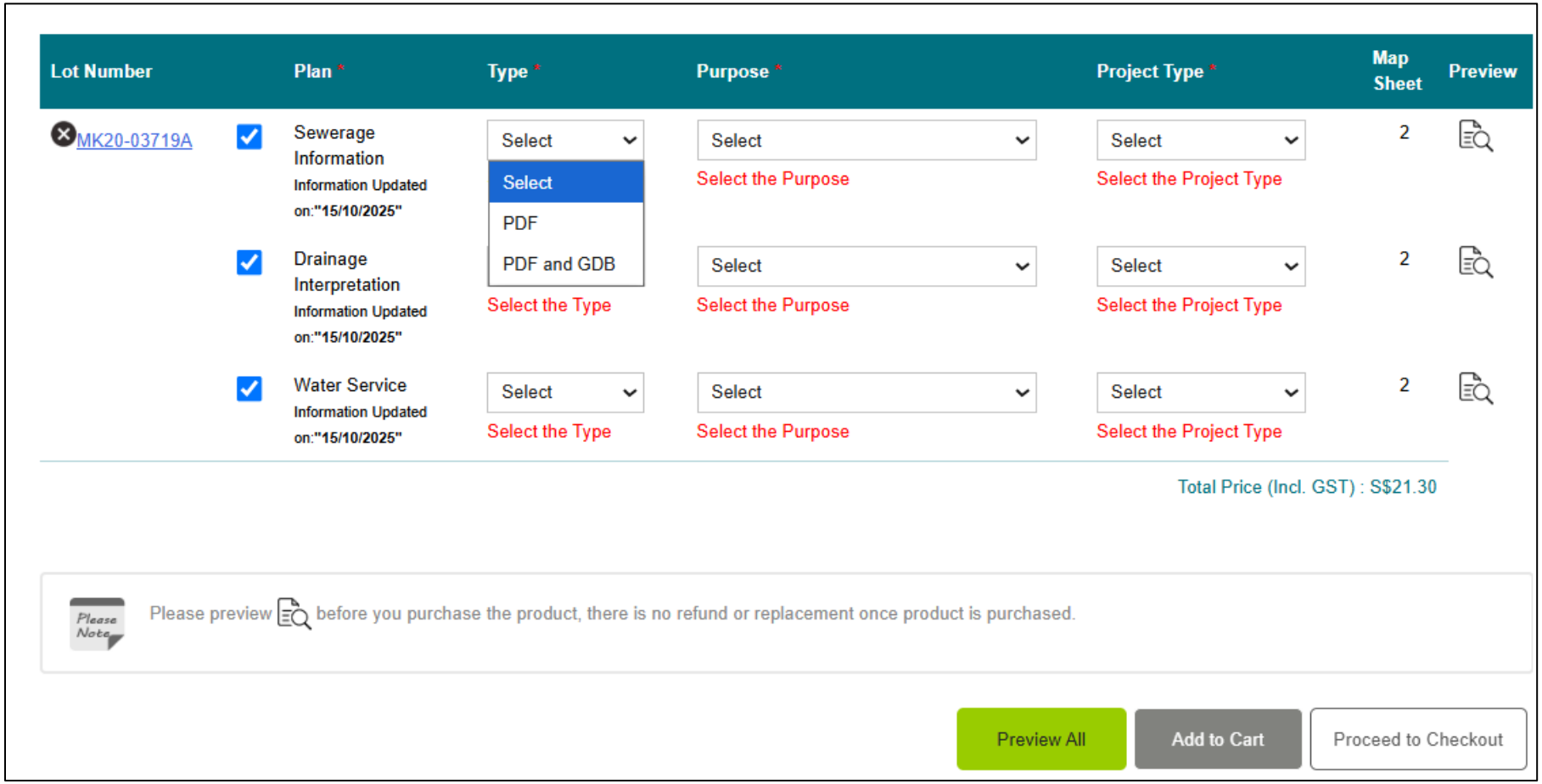

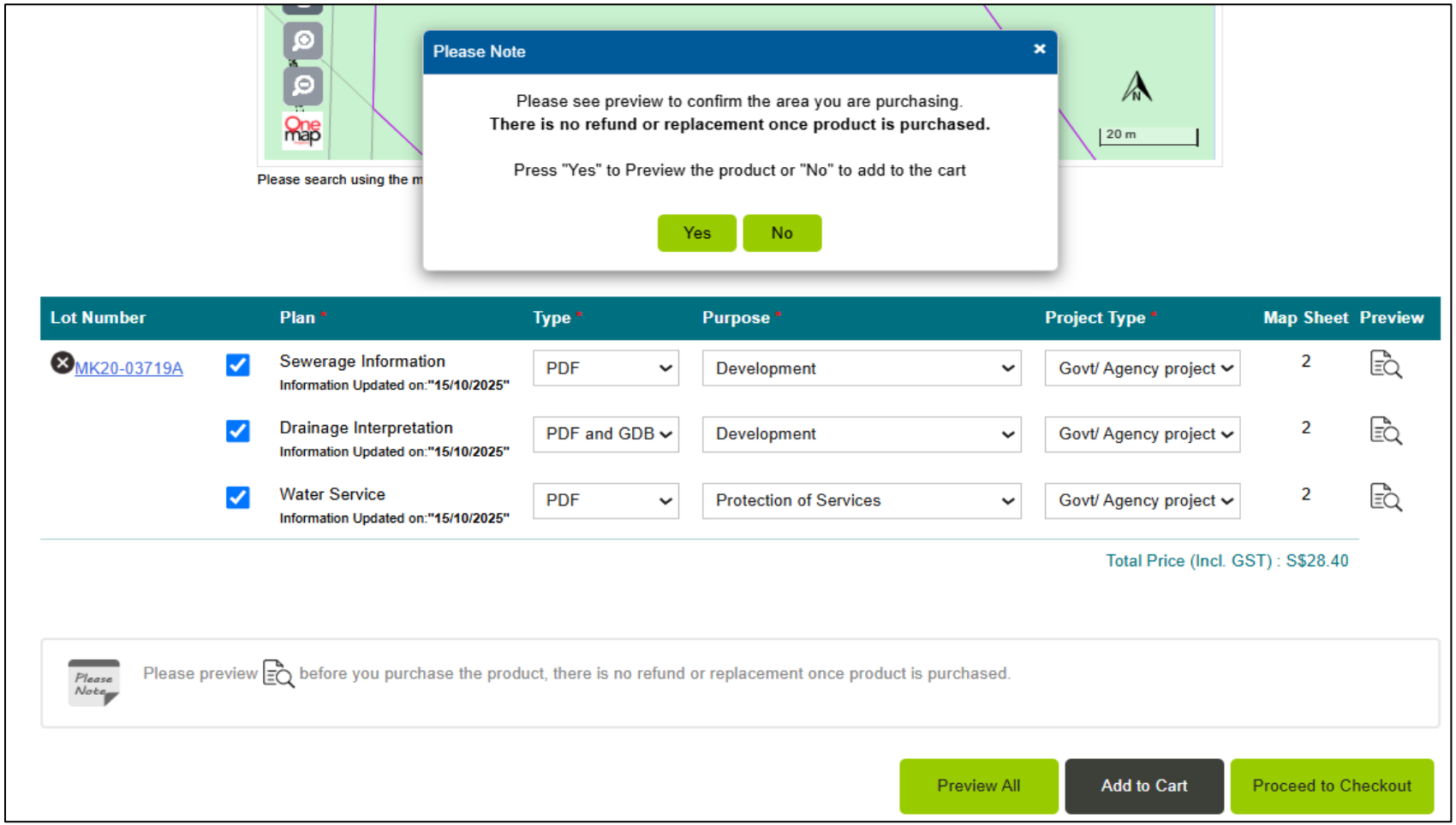
Please Note
Please see preview to confirm the area you are purchasing.
There is no refund or replacement once product is purchased.
Press "Yes" to Preview the product or "No" to add to the cart
Yes
No
20 m
Please search using the m
Lot Number
Plan *
Type *
Purpose *
Project Type *
Map Sheet
Preview
MK20-03719A
Sewerage Information
Information Updated on:"15/10/2025"
PDF
Development
Govt/ Agency project
2
Drainage Interpretation
Information Updated on:"15/10/2025"
PDF and GDB
Development
Govt/ Agency project
2
Water Service
Information Updated on:"15/10/2025"
PDF
Protection of Services
Govt/ Agency project
2
Total Price (Incl. GST) : S$28.40
Please Note
Please preview before you purchase the product, there is no refund or replacement once product is purchased.
Preview All
Add to Cart
Proceed to Checkout

7. Add the product to cart. “Item successfully added to your cart” message will be displayed. Click proceed to checkout.

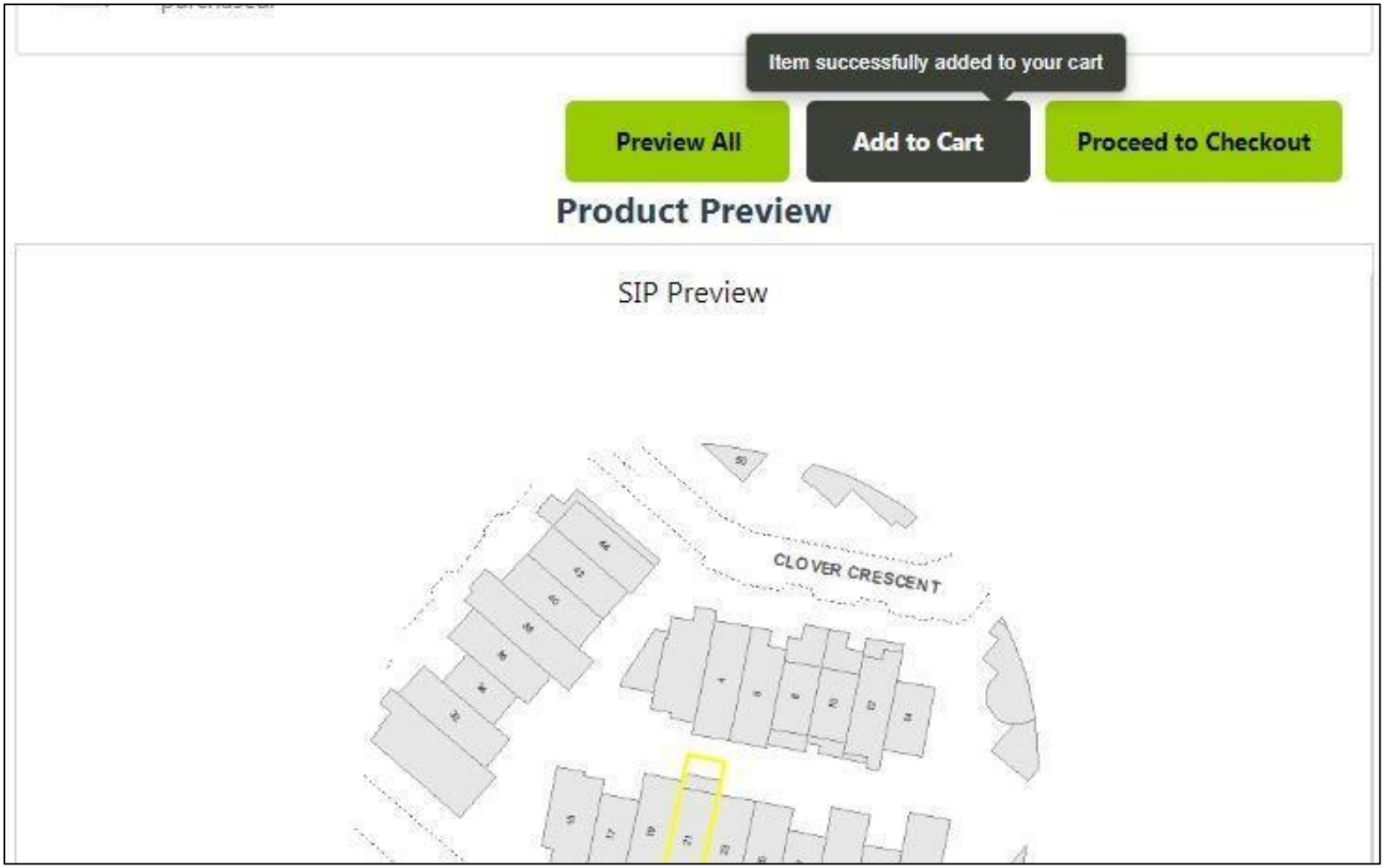

8. At the Shopping Cart, review and confirm your product details, then fill in the billing and contact information. Read the Terms and Conditions of INLIS, acknowledge your agreement by checking the box, and click Confirm Purchase to proceed.

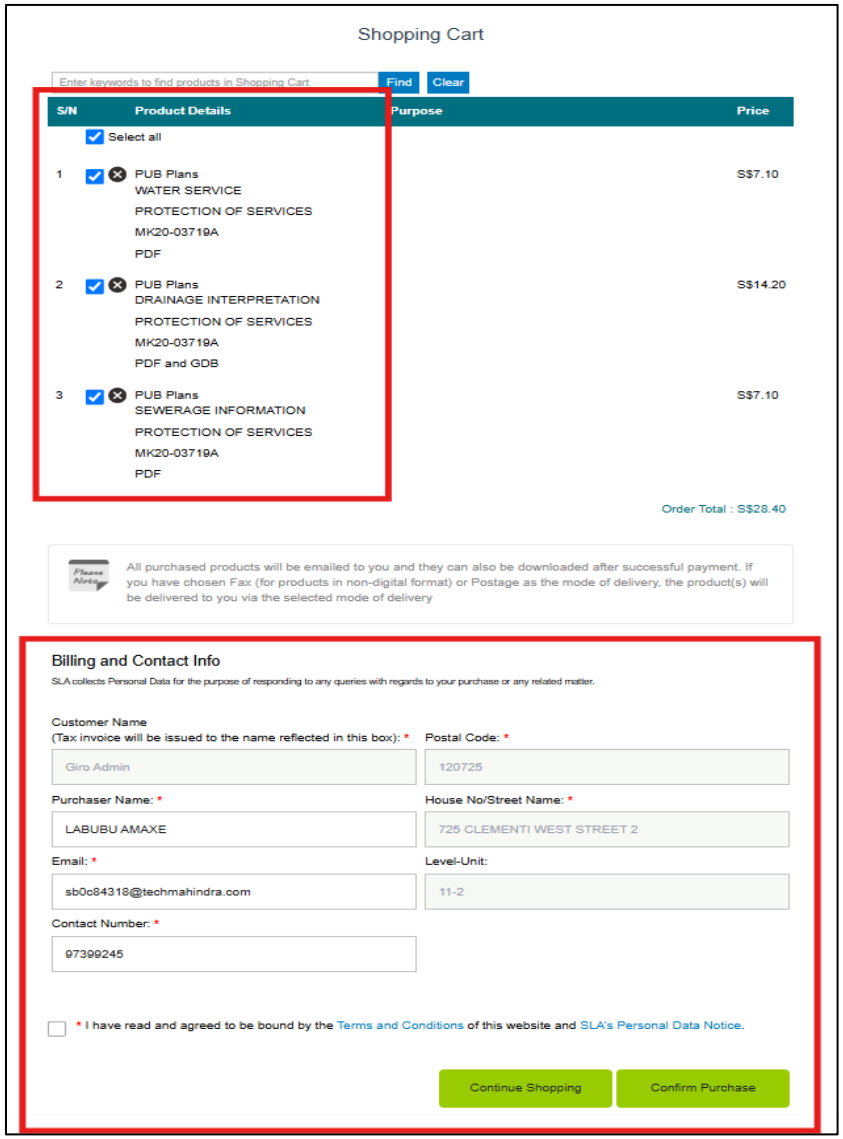

9. Choose your mode of payment. You will be redirected to the corresponding payment page to complete your payment.

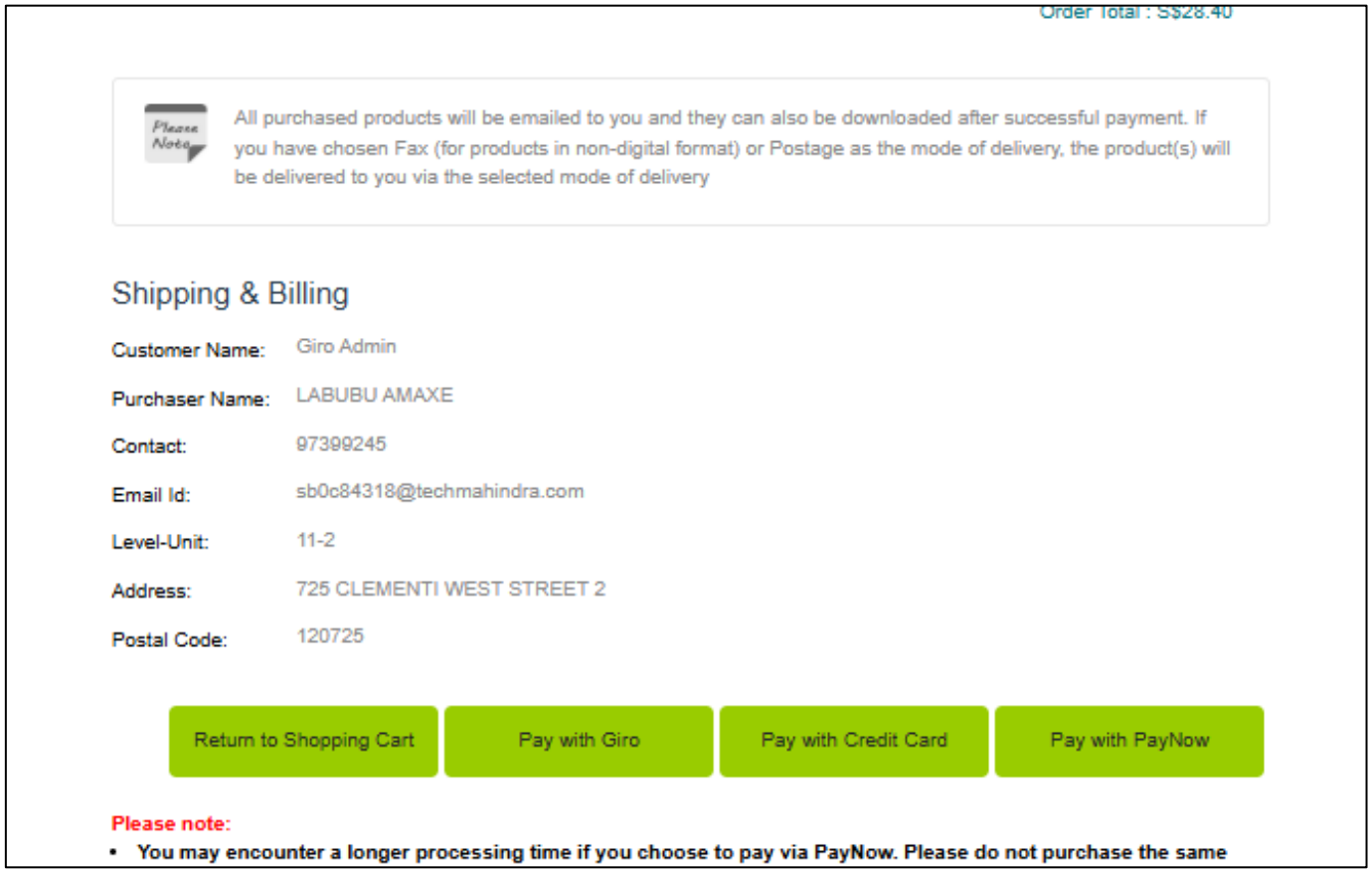

10. Once payment is completed, you will be redirected to Payment Confirmation page. Here you will see the PO number.

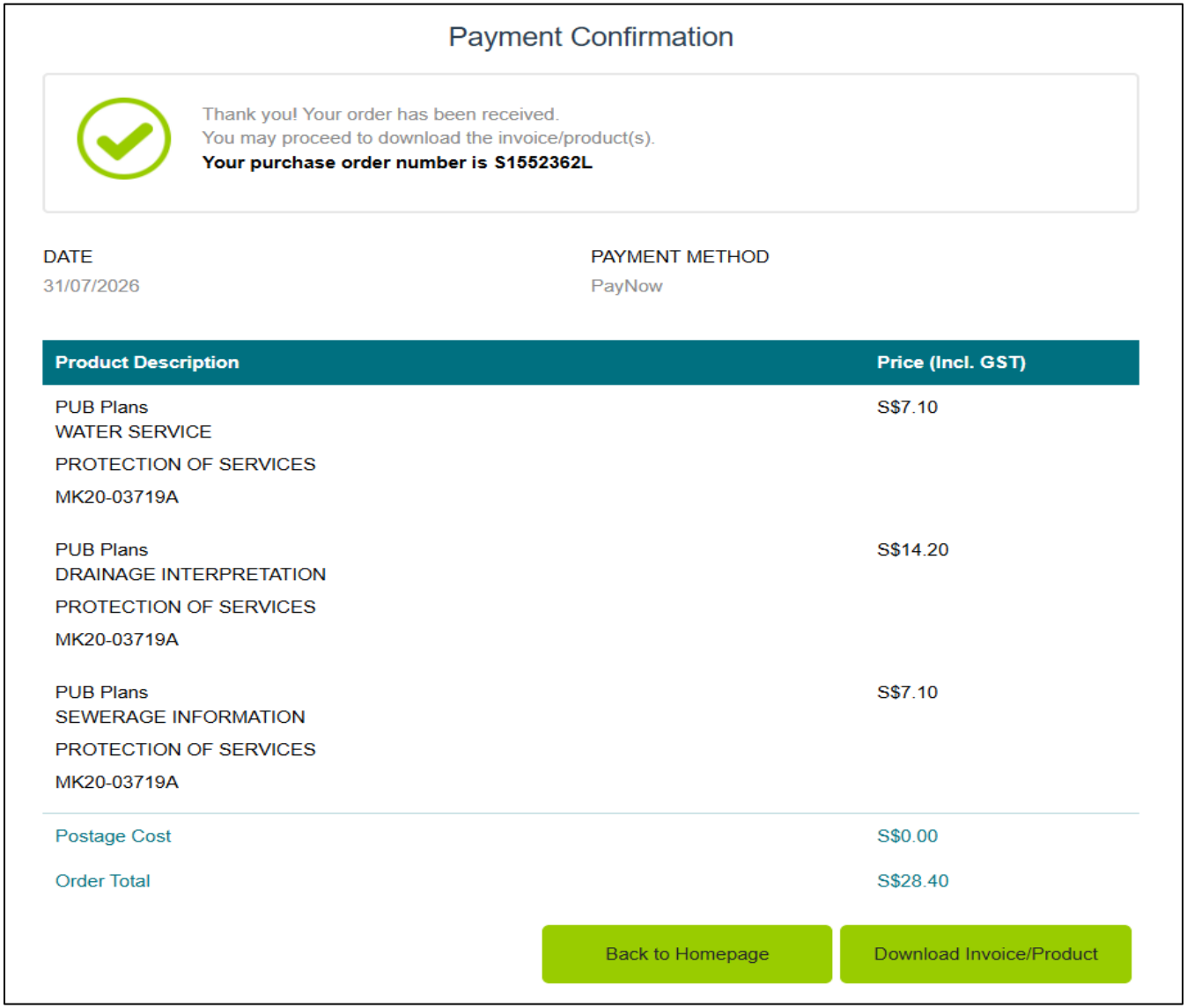

Payment Confirmation

Thank you! Your order has been received.
You may proceed to download the invoice/product(s).
Your purchase order number is S1552362L

DATE	PAYMENT METHOD
31/07/2026	PayNow

Product Description	Price (Incl. GST)
PUB Plans WATER SERVICE PROTECTION OF SERVICES MK20-03719A	S$7.10
PUB Plans DRAINAGE INTERPRETATION PROTECTION OF SERVICES MK20-03719A	S$14.20
PUB Plans SEWERAGE INFORMATION PROTECTION OF SERVICES MK20-03719A	S$7.10
Postage Cost	S$0.00
Order Total	S$28.40

Back to Homepage | Download Invoice/Product

11. To download the product, click on View Purchase History / Download Products link

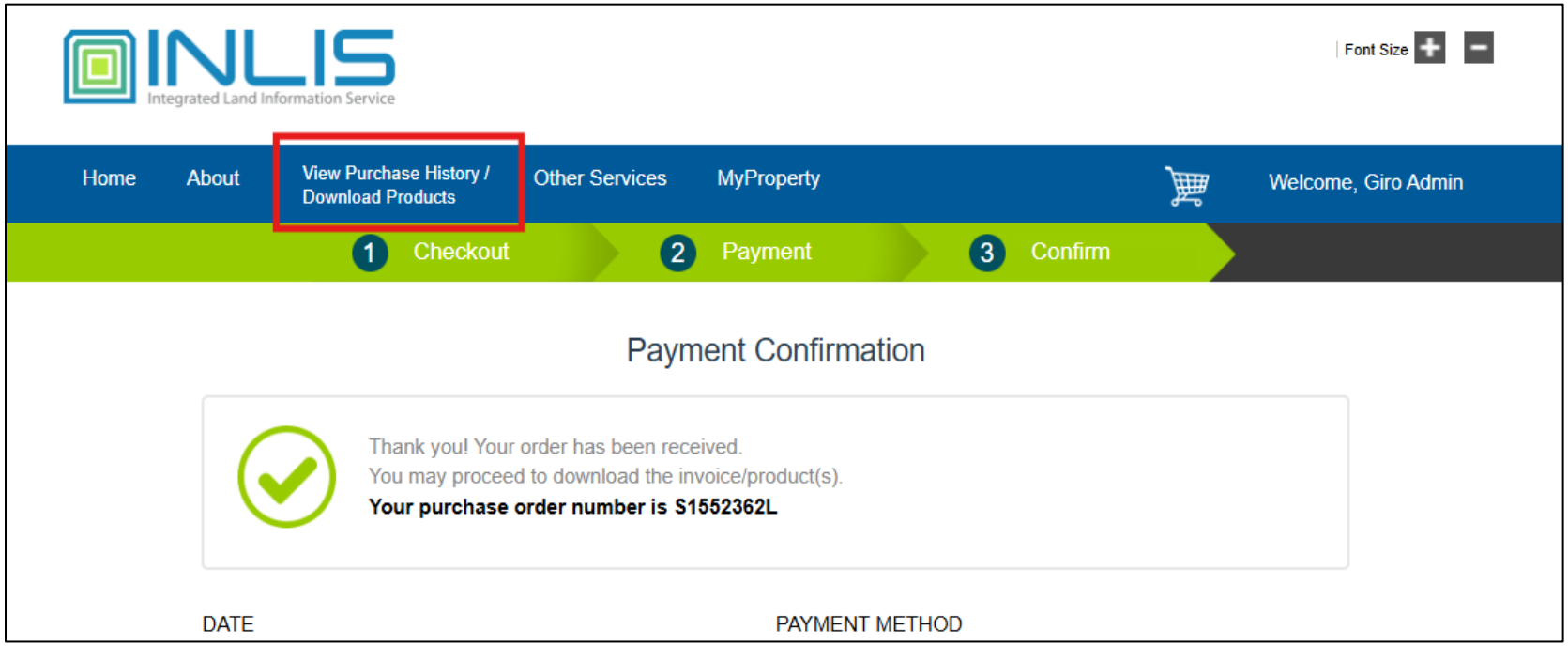

Once your product is ready for download, you will receive an email notification. The download arrow icon will turn from blue to green to indicate that your product is ready. Click the green arrow to download your product.

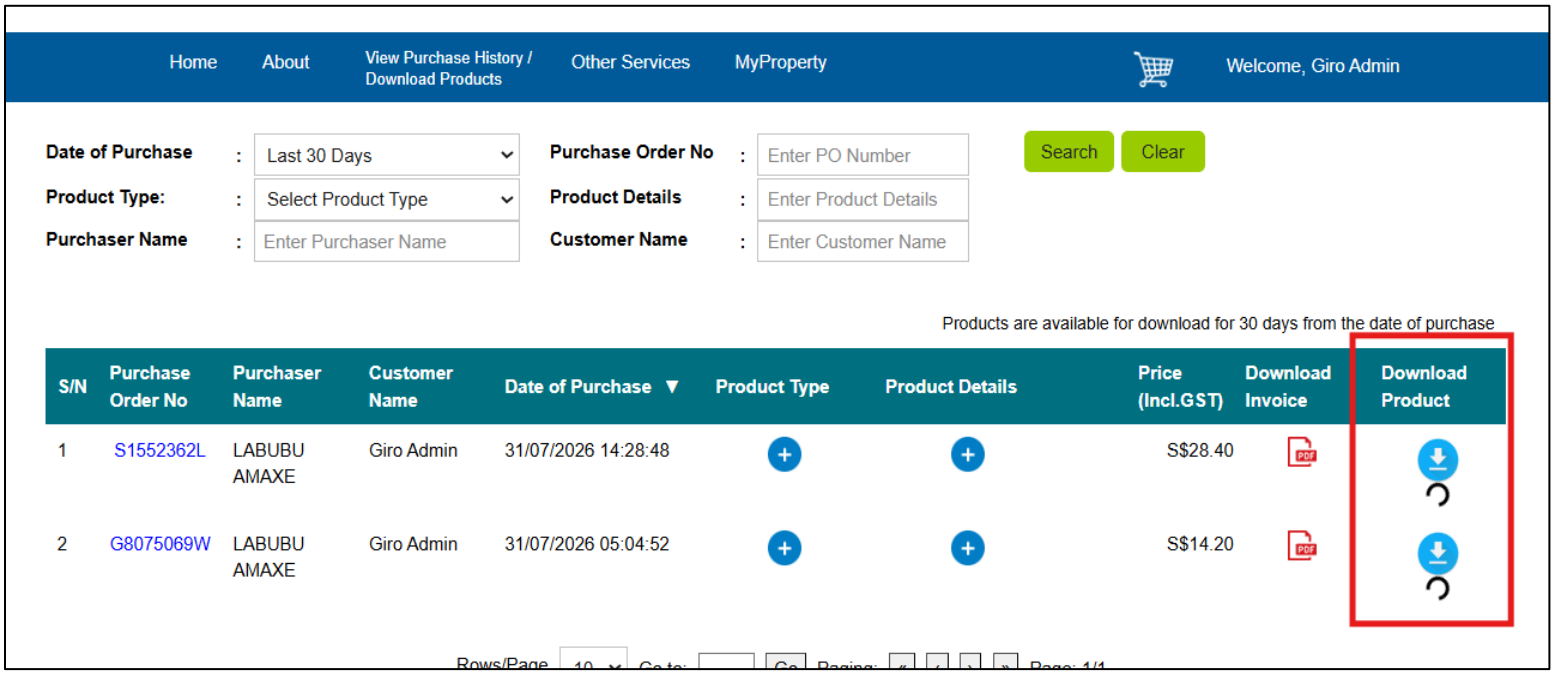

Method 2 – Using Map search in product page

1. Click Map search (From method 1 Step 4)

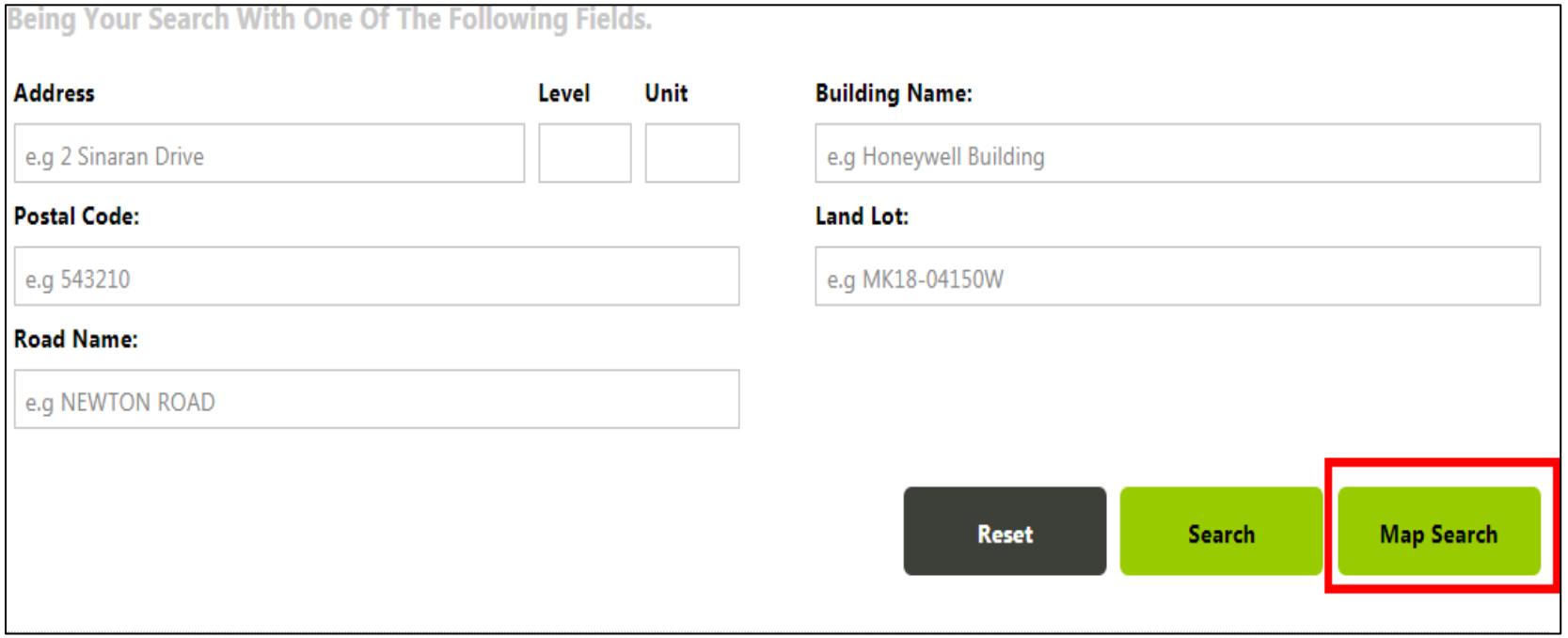

2. You will be directed to the map viewer. Map selection tools will be displayed when zoomed in to a scale of less than 1:10,000. Select the lots you wish to purchase, then refer to Steps 6 to 11 (pages 8 to 15) to complete the purchase.

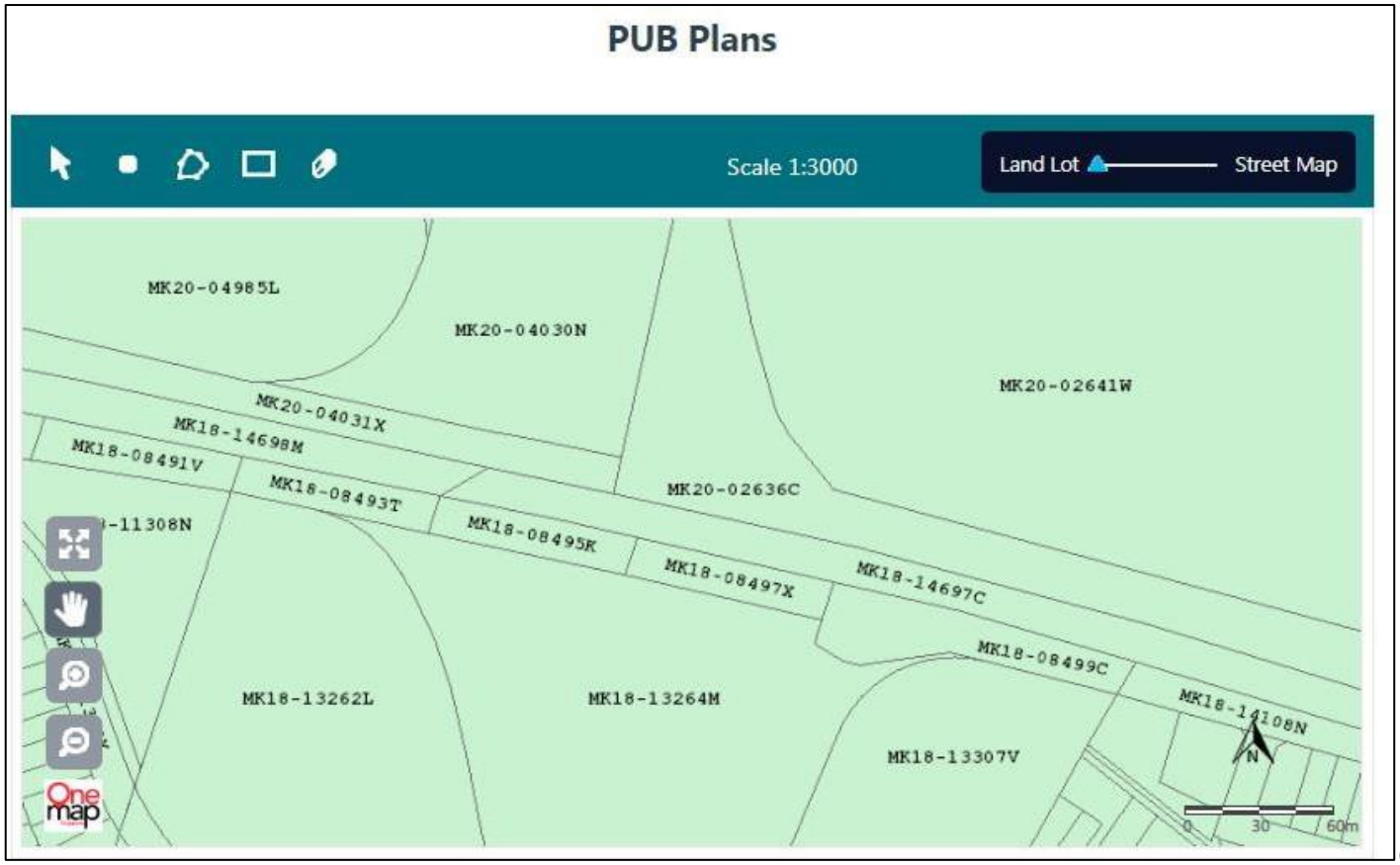

Appendices

Download Invoice

SLA
SINGAPORE LAND AUTHORITY

TAX INVOICE

INLIS
Integrated Land Information Service

55 Newton Road
#12-01 Revenue House
Singapore 307987

GST Reg. No.	M9-0005228-Y
Tax Invoice No.:	S1552362L
Date / Time	31-Jul-2026 14:28:48 PM
Customer Name:	Giro Admin
Customer Address:	11-2 725 CLEMENTI WEST STREET 2 120725
Customer Email:	sb0c84318@techmahindra.com
Purchaser Name:	LABUBU AMAXE
Method of Payment	PayNow

No.	Product Type	Product Details	Base Fee	Postage	Amount before GST	GST-9%	Amount after GST	GST Reg. No.	Remarks
1	PUB Plans	WATER SERVICE PROTECTION OF SERVICES MK20-03719A PDF	S$6.52	S$0.00	S$6.52	S$0.58	S$7.10	MB-8100014-4	Giro Admin
2	PUB Plans	DRAINAGE INTERPRETATION PROTECTION OF SERVICES MK20-03719A PDF and GDB	S$13.04	S$0.00	S$13.04	S$1.16	S$14.20	MB-8100014-4	Giro Admin
3	PUB Plans	SEWERAGE INFORMATION PROTECTION OF SERVICES MK20-03719A PDF	S$6.52	S$0.00	S$6.52	S$0.58	S$7.10	MB-8100014-4	Giro Admin
		Total	S$26.08		S$26.08	S$2.32	S$28.40		

Items billed under:
a) GST Reg. No. MB-8100014-4 are on behalf of the Public Utilities Board.

Downloaded Product

If you purchase with both PDF and GDB type, each selected plan type will have a corresponding explanatory note and a geodatabase zip file.

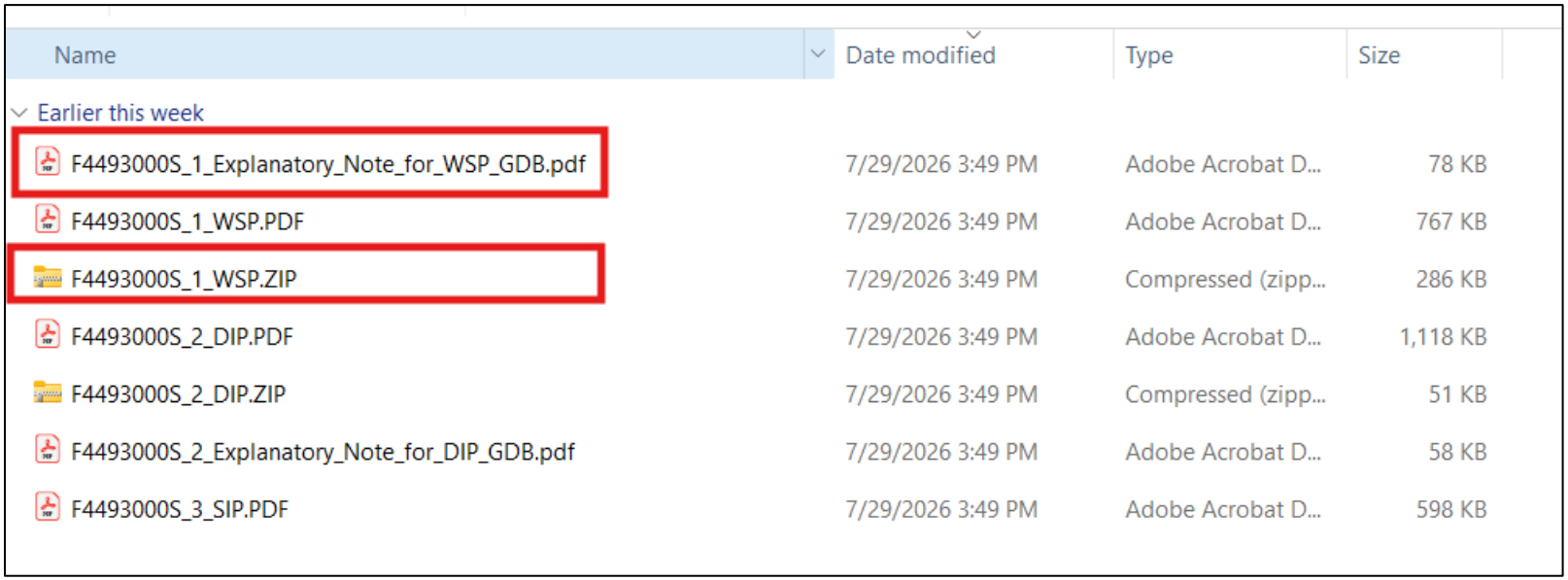

Map Viewer and tools

- The map viewer will have the following tools:
  a) Point Selection  with Buffer 

  b) Polygonal Selection 
  c) Rectangular Selection 
  d) Single point selection 
  e) Zoom In 
  f) Zoom Out 
  g) Full Screen 
  h) Minimize Screen 
  i) Toggle - 

  j)  - Clear All selections

k)  - Pan

- Below tool tip can be provided for map viewer tools
  a) Point Selection
  b) Type the buffer to select lots
  c) Draw rectangle to select lots
  d) Draw polygon to select lots
  e) Clear All Selection in the Map
- Display Scale information in the Map viewer to adjust the scale for the map accordingly and North arrow to be provided to indicate the direction in the Map viewer.
- Single lot selection (Point Selection) will be available in all the scale.
- Rectangular, Polygonal and Point selection with buffer selections will only be available for scale equal to or less than 10,000 in the map viewer

- The below message prompts when user attempts to select a lot or draw geometry on the map. Click erase button to clear any existing lots or geometry in the map and proceed.

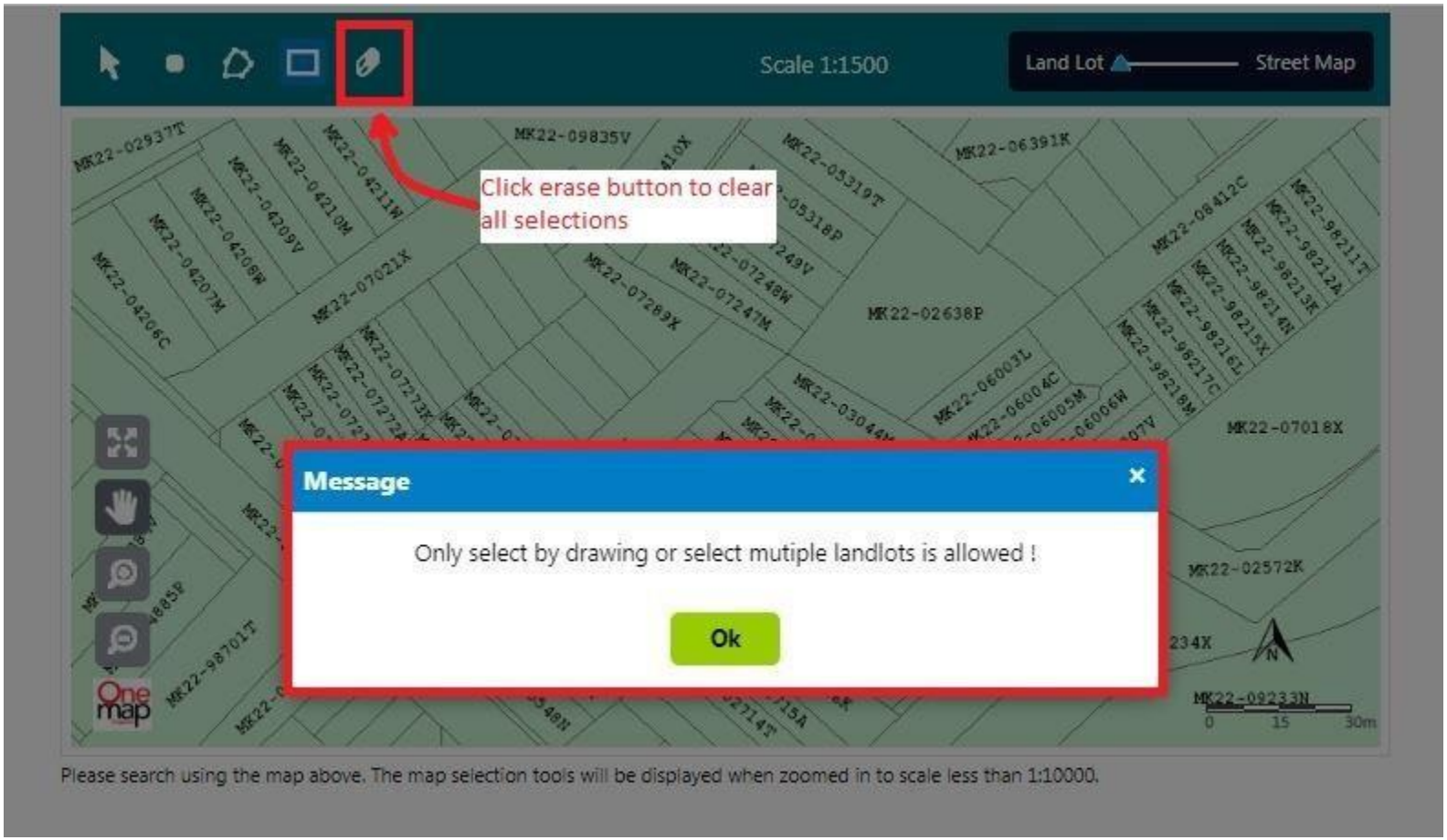

Map Window:

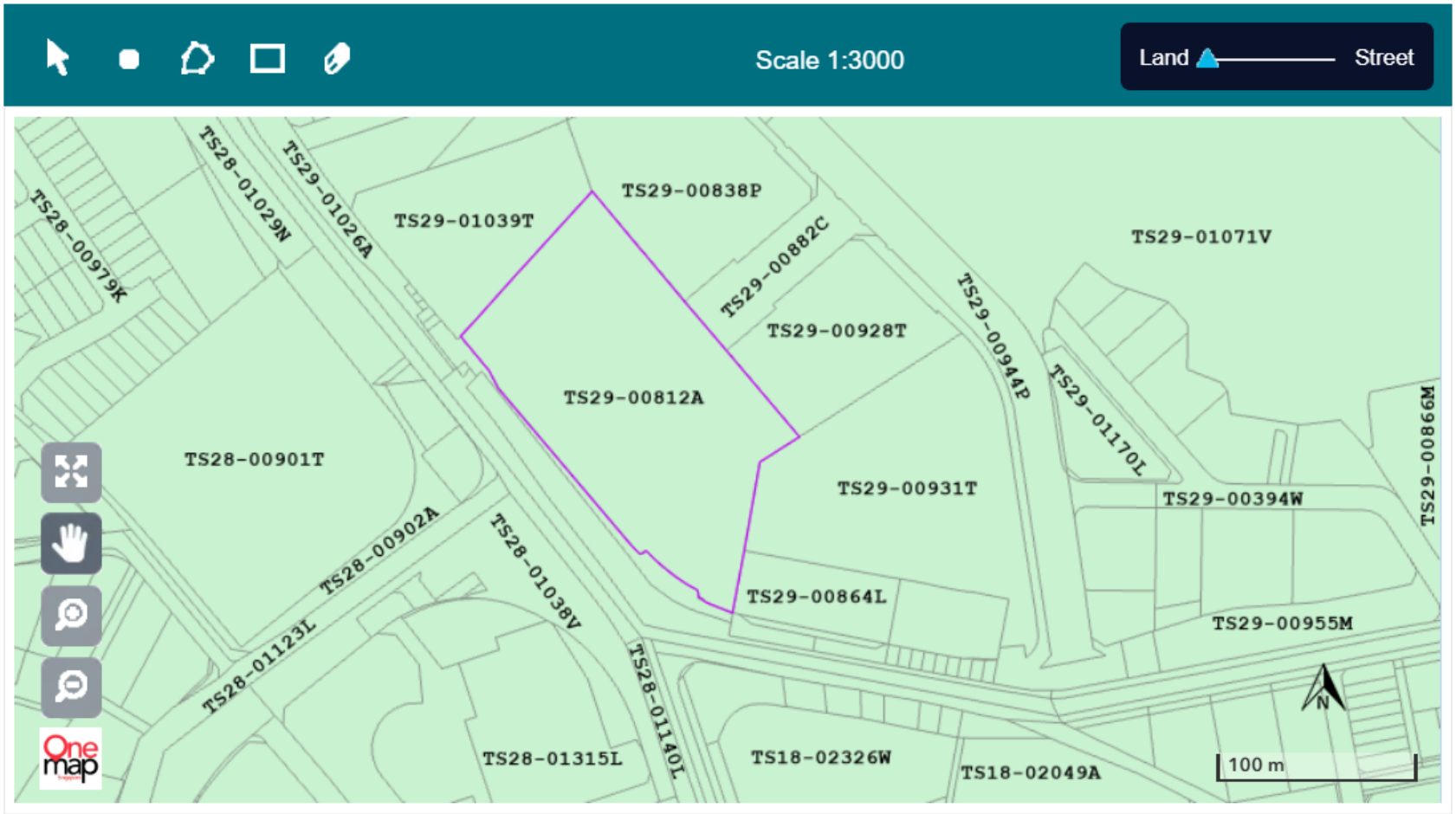

Please search using the map above. The map selection tools will be displayed when zoomed in to scale less than 1:10000.

Product Preview (DIP)

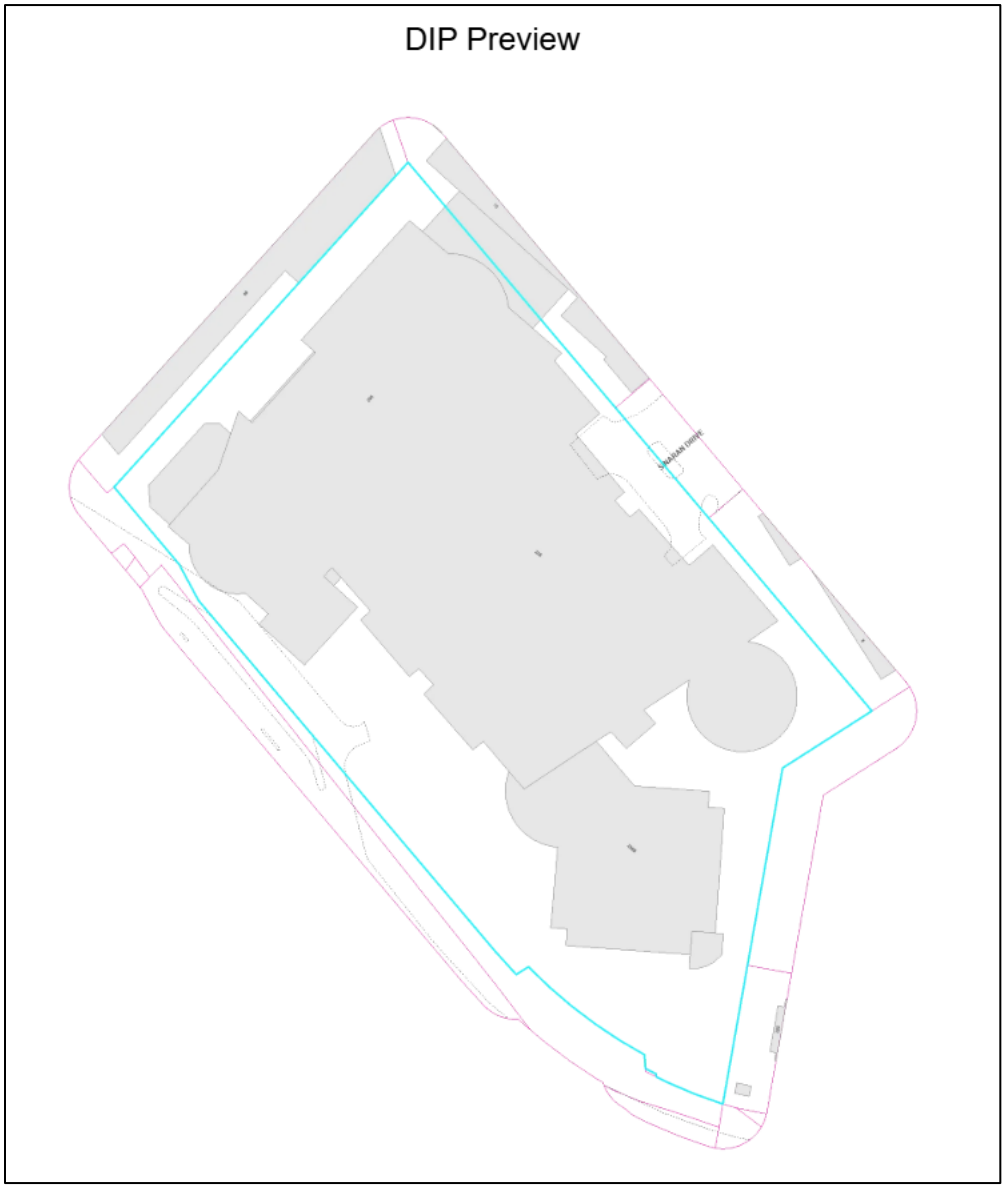

Product preview (SIP)

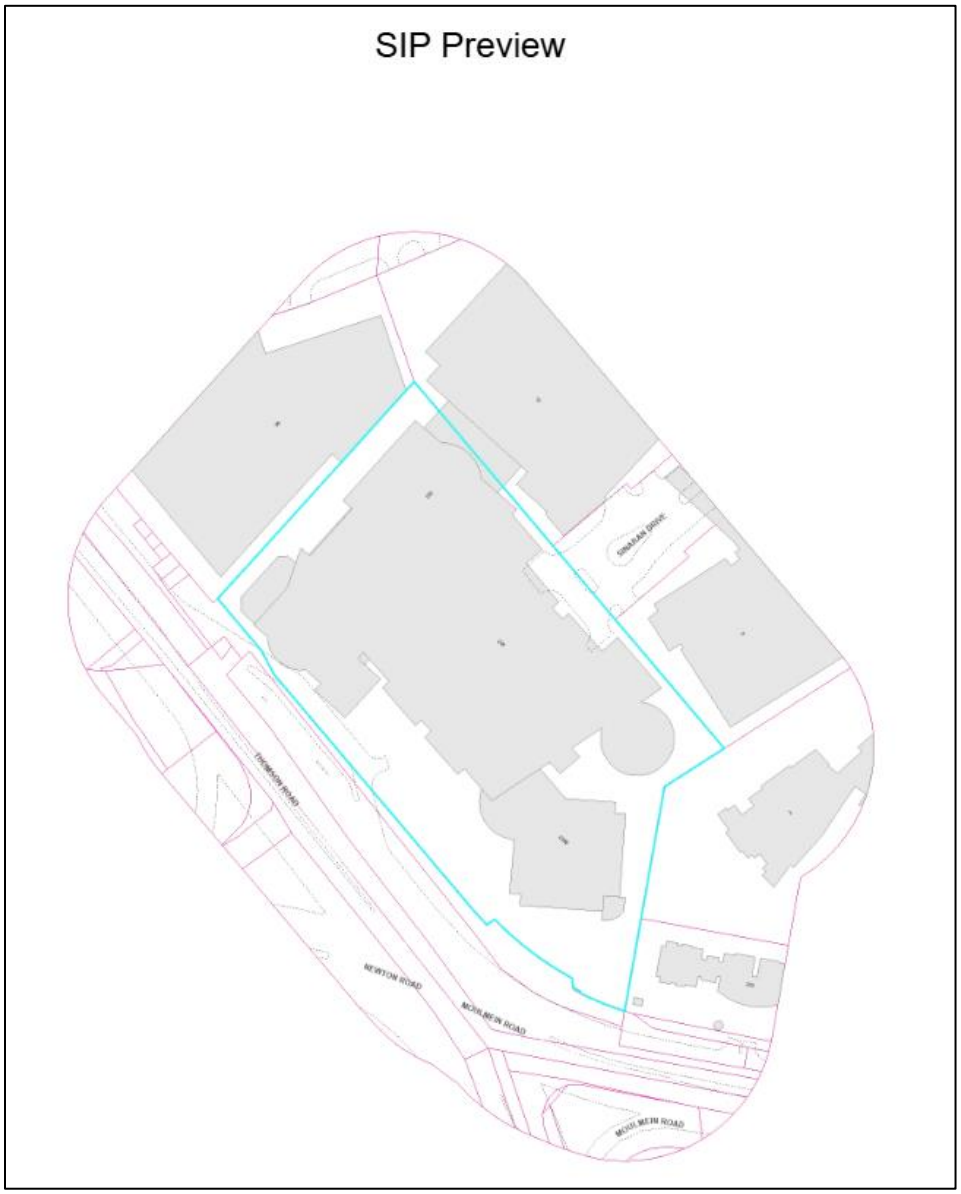

Product preview (WSP)

